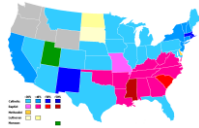


Map Analysis Sheet



Name: _____

What type of map is it? Check all that apply.

Bird's Eye View

Physical Map

Hand Drawn Map

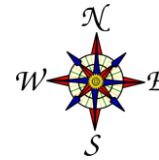
Topographic Map

Political Map

Weather Map

Other: _____

What place(s) does the map show?



What geographic features does the map show? Circle all that apply.



Mountains



Plains



Oceans



Lakes



Rivers



Cities/Towns

What geographic tools are on the map? Circle all that apply.

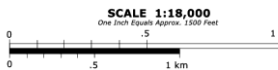


Compass Rose

Map Key



Map Scale



Is there anything strange or unfamiliar about the map?

What did you learn from the map?

When was the map created?

What questions do you have about the map? 