

Map Reading Worksheet: Map Vocabulary

Name: _____










Word	Definition	Symbol
Title		
Compass Rose		
Grass/Fields		
Rivers		
Houses & Buildings		
Highways		
Plowed Lands		
Legend		
Scale		


Assessment:

Name:

Date:

Fill out the table below, based on the words the vocabulary words

Term	Definition	Symbol
- Title	- Brings to focus what important features can be seen on a map.	
- Compass Rose	- A circle showing the principal directions on a map or a chart.	
- Grass/ fields	- An area of land that is covered in grass or fields.	
- Rivers	- A large natural stream of flowing water flowing into a lake or sea.	
- Houses/ buildings	- A shelter	
- Highways	- A main road connecting major cities or towns to each other.	
- Plowed lands	- Land that is dug into or that is broken up (dirt, soil, or land.)	
- Legend	- A tool to identifies objects on a map.	
- Scale	- refers to the relationship between distance on a map and a corresponding distance on the ground.	



Map years	1879	1882	2017
Observations/ Changes			
What can we say about the com- munity			

How do maps show community changes over time?

Building Name	Street name	Observations
Building 1		
1879		
1882		
2017		
Building 2		
1879		
1882		
2017		
Building 3		
1879		
1882		
2017		




1 house = 5
people



150 people = 1 fire station

© Can Stock Photo



100 people = 1 Factory



200 people = 1 bank



150 people = 1
police station


k17795676 fotosearch.com ©



200 people = 1 hospital



20 people = 1 shop



200 people = 1 school

freemoveclipart.com



200 people = 1 post
office



50 people = 1 grocery

grocery store



